












BATAVIA TWP L

The information contained in this map is a public resource for general information and is provided for use only as a graphical representation. Clermont County makes no warranty as to the content, accuracy, or completeness of the information contained herein and assumes no liability for any errors, omissions, or inaccuracies in the information provided regardless of how caused or any decision made or action taken by the user in a reliance upon any information furnished hereunder. Aerial photography acquired in March 2009.


 1 inch = 702 feet
 Date: 10/9/2013

Legend

- | | |
|--|---|
|  Interstate Highway |  Township Roads |
|  Ramps |  Municipal Roads |
|  US Highway |  Private Drives |
|  State Highways |  Alleys |
|  County Roads |  Trails |



Clermont County
Geographic Information Systems